| TIPO DE SEÑAL | 1 Y 2 | 3 | 4 | 5 Y 7 | 6 Y 8 |
|---|---|---|---|---|---|
| SERIE C<br>CARRETERA CONVENCIONAL CON ARCENES < 1,50 m. Y VIAS URBANAS | | | | | 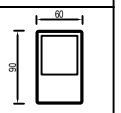 |

| SERIE | | SERIE C | | | | | |
|---|---|---|---|---|---|---|---|
| SEÑAL TIPO | | 1 | 2 | 3 | 4 | 5 | 6 |
| ALTURA = Hm | | 1.50 | 1.50 | 1.50 | 1.50 | 1.50 | 1.50 |
| MEDIDAS TUBO mm | T | 80 | 80 | 80 | 80 | 80 | 80 |
| | P | 40 | 40 | 40 | 40 | 40 | 40 |
| | E | 2 | 2 | 2 | 2 | 2 | 3 |
| CIMENTACIÓN cm. | d | 50 | 50 | 50 | 50 | 50 | 50 |
| | z | 70 | 70 | 70 | 70 | 70 | 80 |

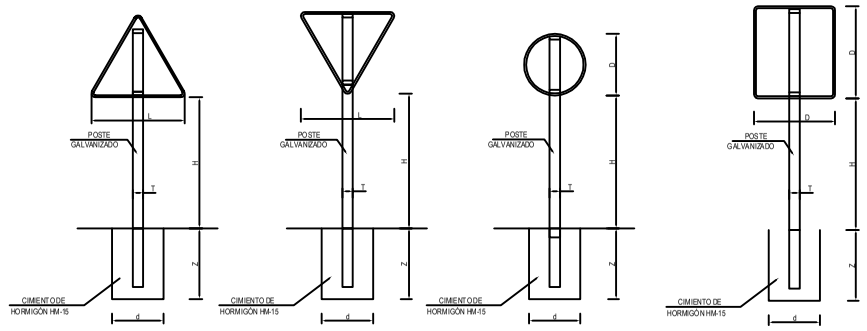

LÍNEA DE CEDA EL PASO

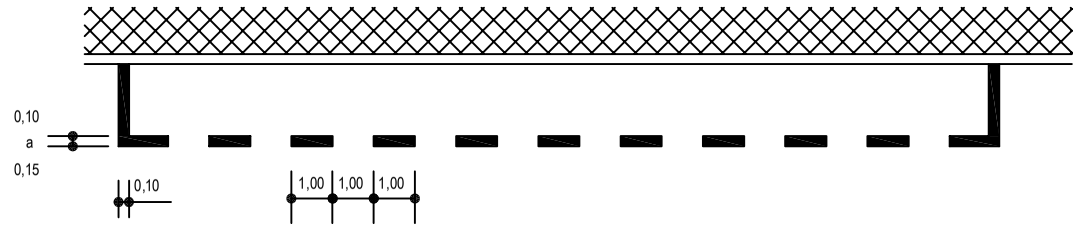


a) SIN DELIMITACIÓN DE PLAZAS

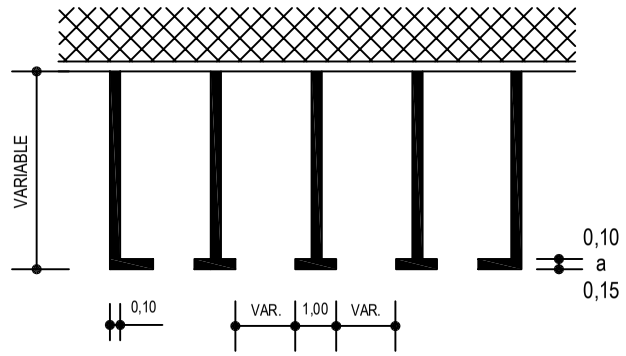


a) BATERÍA RECTA

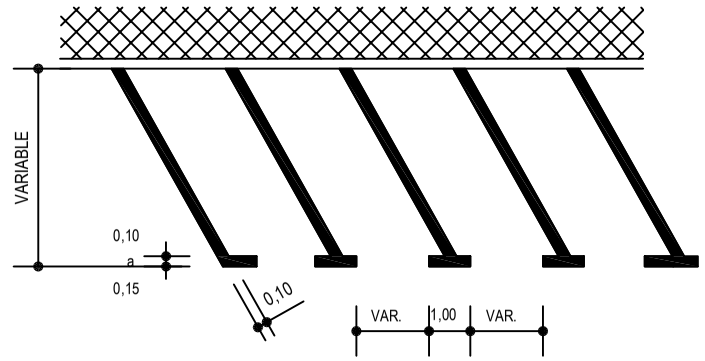


b) BATERÍA OBLICUA

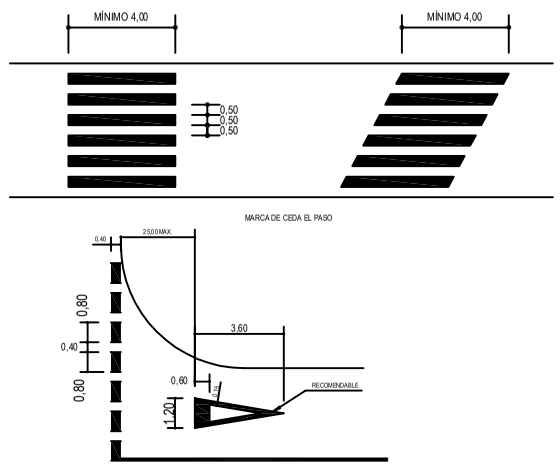


MARCA DE CEDA EL PASO

FLECHAS DE DIRECCION (M-5.2)

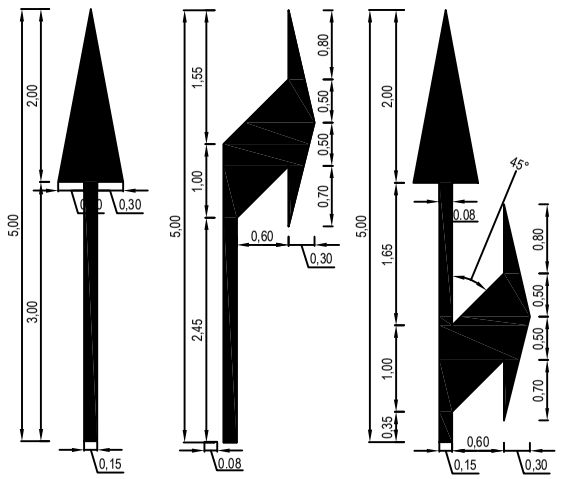


DE FRENTE
S=1.200m2

A LA DERECHA
S=1.504m2

DE FRENTE O A LA DERECHA
S=2.175m2

( RECOMENDABLE )

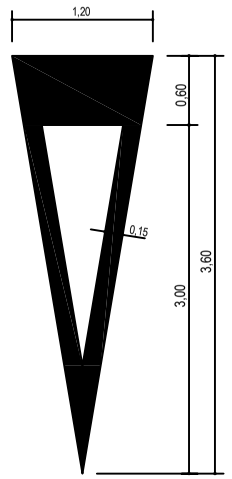


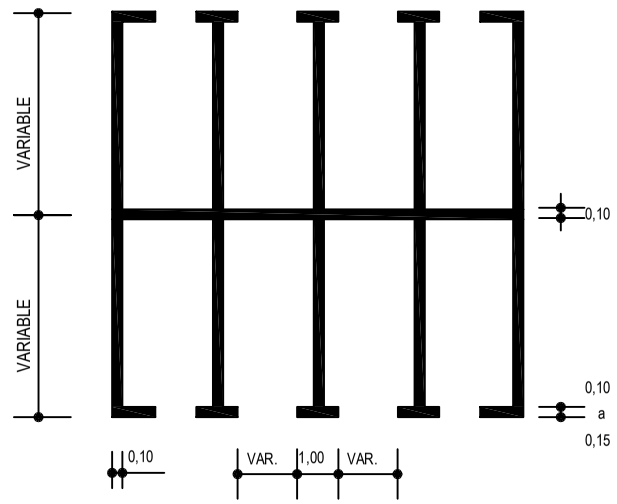


DOBLE BATERÍA RECTA

PROYECTO BÁSICO Y DE EJECUCIÓN DE OPERACIÓN ASFALTO 2017 EN EL TÉRMINO MUNICIPAL DE ARROYOMOLINOS. MADRID.
DOCUMENTO II. PLANOS

Ayuntamiento de Arroyomolinos

EL AUTOR DEL PROYECTO
CARLOS M. GARCÍA ESCRIBANO (ARQUITECTO)

SEÑALIZACIÓN. DETALLES 2

PLANO Nº 10 — hoja 1 de 1 — ESCALA S / E

24 DE ABRIL DE 2017